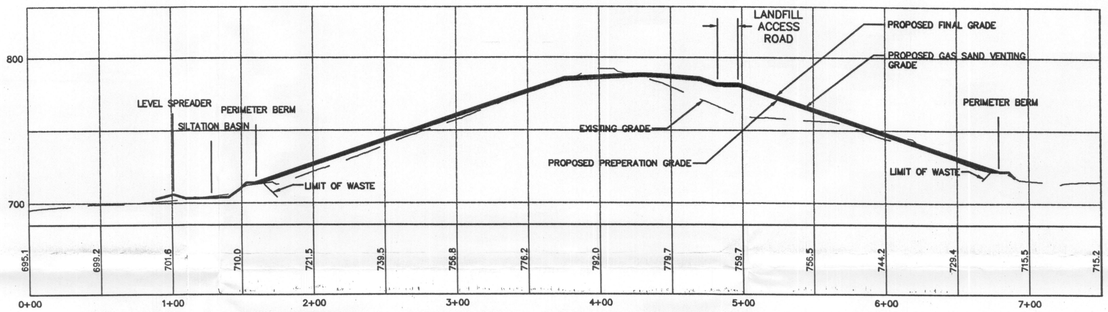

SECTION 1 (1 / C-4)
SCALE: HOR. 1"=50'
VERT. 1"=5'

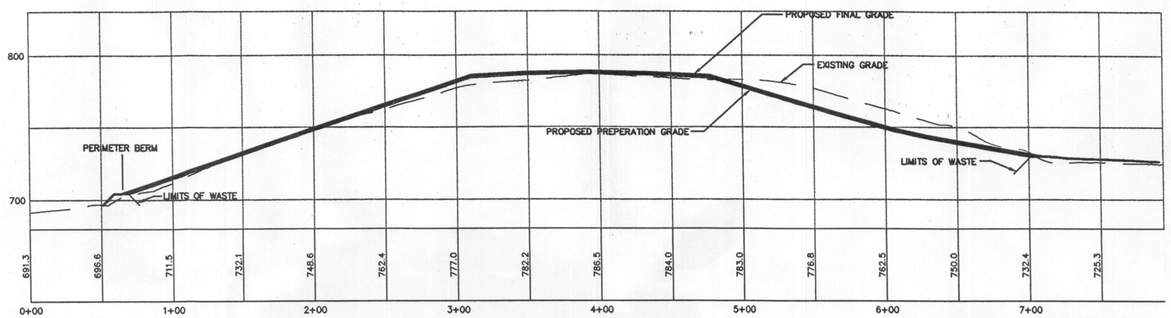

SECTION 2 (2 / C-4)
SCALE: HOR. 1"=50'
VERT. 1"=5'

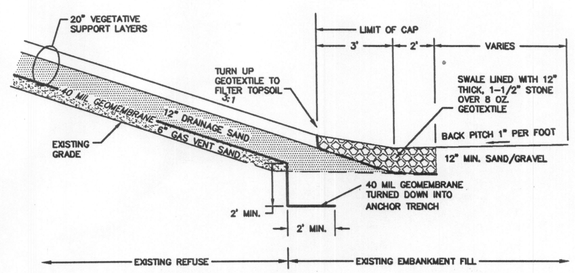

CAP TERMINATION AND DRAINAGE DETAIL AT TOE BERM (3 / C-4)
SCALE 1"=3'

REV#	DESCRIPTION	BY	DATE

GZA GeoEnvironmental, Inc.

DESIGNED BY: RAW
CHECKED BY: SJT
REVIEWED BY: SJT
DRAWN BY: RAW
SCALE: AS SHOWN
DATE: JUNE 9, 1999

FINAL CLOSURE PLANS
ASHBY MUNICIPAL LANDFILL
ASHBY, MASSACHUSETTS

SECTIONS AND DETAILS

PROJECT NO. 15729

FIGURE NO. C-6

© 1999 GZA GeoEnvironmental, Inc.

RAW, 07/07/1999, 16:55:01 | XREFS: 1330051, 1330052, DET=1330001A, X-TB=1330018 | FILE: G:\15729.1N5\15729-00.SJT\FIGURES\B-25-99\13300F06.DWG